



VISITAZORES.COM

A PROTECTED HARBOR BETWEEN THREE CONTINENTS



Azores
Cruise



THE AZORES ISLANDS

An archipelago of nine Islands where tourists enjoy natural and unspoilt beauty. At the heart of an 11 day round trip cruise departing from Southampton, Lisbon or Tenerife, passengers will experience an incomparable destination. A few million years ago, fiery eruptions created a group of nine exotic islands now known as the Azores. They stretch out in the North Atlantic Ocean and are located about 800 miles from Lisbon and 1100 miles from North America.

São Miguel, Terceira and Faial can accommodate the biggest cruise ships but Pico (very popular for shore excursions), São Jorge, Flores, Corvo, Graciosa or Santa Maria are perfect to welcome smaller expeditions cruise ships providing unforgettable experiences ashore.

Out of total population of around 246.000 people, over half - 137.000 - inhabit São Miguel island while Terceira has a population around 56.000. Faial and Pico have a population of around 15.000 each.

São Miguel Island, in combination with either Terceira or Faial and a selection of other ports of call en-route, can offer two very distinctive islands experiences.



TEMPERATURE CHART / Azores

Month	Monthly average air temperature		Monthly average ocean temperature	
	Celcius	Fahrenheit	Celcius	Fahrenheit
January	14,1	57,4	16,1	70
February	13,6	55,6	15,5	59,9
March	14,3	57,7	15,4	59,7
April	14,9	58,8	15,8	60,4
May	16,6	61,9	16,7	62,1
June	18,7	65,7	18,3	64,9
July	21,0	69,8	20,4	68,7
August	22,1	71,8	21,9	71,4
September	21,1	70	21,7	71,1
October	18,9	66	20,3	68,5
November	16,9	62,4	18,5	65,3
December	15,1	59,2	17	62,6

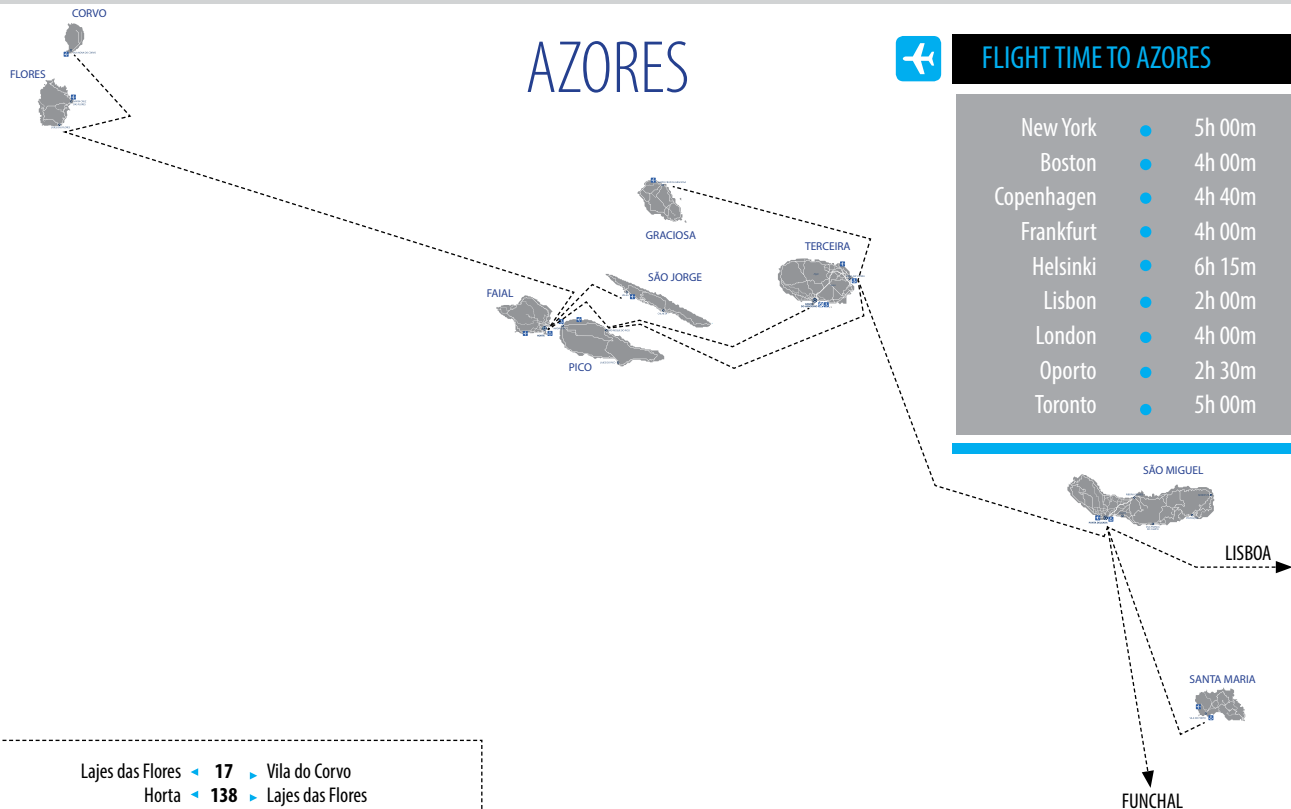


AZORES



FLIGHT TIME TO AZORES

New York	5h 00m
Boston	4h 00m
Copenhagen	4h 40m
Frankfurt	4h 00m
Helsinki	6h 15m
Lisbon	2h 00m
London	4h 00m
Oporto	2h 30m
Toronto	5h 00m



Lajes das Flores	17	Vila do Corvo
Horta	138	Lajes das Flores
	16	São Roque do Pico
	20	Velas
Praia da Vitória	68	São Roque do Pico
	56	Sta Cruz da Graciosa
Ponta Delgada	90	Praia da Vitória
	57	Vila do Porto
	530	Funchal
	783	Lisboa
São Roque do Pico	54	Angra do Heroísmo



PORTS

	Ponta Delgada (São Miguel Island)	Praia da Vitória (Terceira Island)	Horta (Faial Island)	Funchal (Madeira)	Gran Canaria	Lisbon	Malaga	Southampton	Bermuda	St. Maarten	New York	Miami
Miami	2858	2800	2721	3300	3450	3600	3900	3880	956	1077	970	
New York	2246	2180	2100	2760	3000	2980	3270	3156	700	1472		970
St. Maarten	2290	2257	2182	2632	2714	3050	3296	3545	877		1472	1077
Bermuda	1943	1880	1800	2400	2560	2700	2984	2988		877	700	956
Southampton	1320	1310	1390	1311	1530	870	1200		2988	3545	3156	3880
Malaga	1045	1100	1190	670	760	365		1200	2984	3296	3270	3900
Lisbon	783	849	910	529	710		365	870	2700	3050	2980	3600
Gran Canaria	777	880	910	285		710	760	1530	2560	2714	3000	3450
Funchal (Madeira)	530	620	692		285	529	670	1311	2400	2632	2760	3300
Horta (Faial Island)	154	85		690	910	910	1190	1390	1800	2182	2100	2721
Praia da Vitória (Terceira Island)	90		85	620	880	849	1100	1310	1880	2257	2180	2800
Ponta Delgada (São Miguel Island)		90	154	530	777	783	1045	1320	1943	2290	2246	2858

Nautical Miles

SÃO MIGUEL ISLAND

São Miguel – Spectacular scenery and extinct volcanoes

Known as “The green Island”, this is the largest in the archipelago. Dazzling lakes, sandy beaches and dramatic mountains provide a stunning backdrop whilst tea plantations and pineapple groves make full use of the hillsides. Visit fascinating villages like Furnas, built inside a volcanic crater, and geological wonders such as Sete Cidades, twin crater lakes linked by a narrow passage. It is also an excellent base from which to explore the wide

variety of outdoor activities that make the Azores a top destination amongst discerning holiday-makers. Ponta Delgada, the major city of the island, is a 10 minute drive from the airport and has a fascinating history. The cobbled streets of the old town are lined with restaurants and bars and the new marina development is very lively on the weekend.



Suggestions

Places to visit

- Protected landscape of Sete Cidades Lake
- Furnas Valley and Lake
- Fogo Lake
- Terra Nostra Park
- Hot springs
- Tea Plantations
- Portas da Cidade at Ponta Delgada

Things to do

- Walking trails
- Whale watching and swimming with dolphins
- Diving
- Geotourism
- Golfing
- Health and well being
- Fishing
- Sailing
- Surfing and body boarding
- Canyoning
- Canoeing and kayaking
- Cycling and mountain biking
- Horse riding
- Bird watching



PORT OF PONTA DELGADA – SÃO MIGUEL ISLAND

Location: 37° 44' 5" N, -25° 39' 52" W

The port of Ponta Delgada is located on the south coast of São Miguel island. The approach to Ponta Delgada is straightforward.

Port Conditions

Cruise Terminal “Portas do Mar”

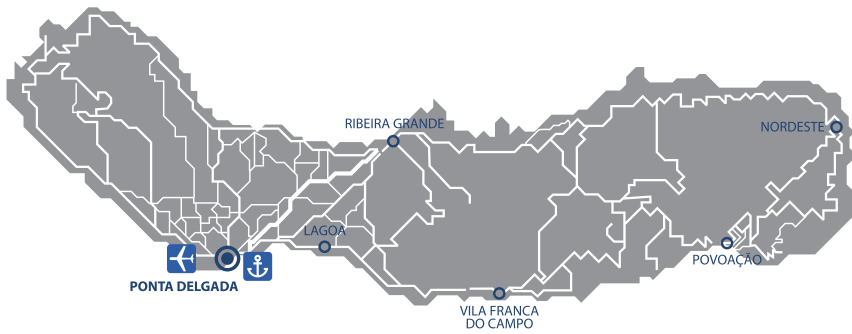
- Berthing line: 360m
- Ship Length: 340m
- Depth: 11m
- Max. draught: 9,2m
- Downtown distance: 200m
- Airport distance: 4km

Commercial Pier

- Berthing line: 220m and 575m
- Ship length: no limit
- Depth: 10m & 12m
- Max. draught: 8,5m and 10,5m
- Downtown distance: 2km

Ship Services

- ISPS
- Pilotage compulsory (ch. 16)
- Mooring
- Tugs (two)
- Ship chandlers
- X-Ray machines
- Metal detectors
- Waste and garbage disposal
- Sewage disposal
- Fresh water supply with a loading of 75 tons/hour
- Police / SEF Foreigners and Borders





“PORTAS DO MAR”
AWARDED AS THE BEST PUBLIC PROJECT
IN PORTUGAL

Ponta Delgada’s Cruise Terminal

The major city of the Azores archipelago, Ponta Delgada, opened its cruise terminal “Portas do Mar” in July 2008. The multi-purpose complex combines leisure, culture and functionality to tourists as well as to local population.

The Pavilhão do Mar, near the terminal, is a modern event center for exhibitions and includes a panoramic restaurant, with breathtaking views either to the sea, landscape or city. There is also a new marina, with 600 yachts capacity. Ferries are berthed to the west of the complex to segregate traffic flow and ensure disembarking vehicles do not interfere with those waiting to go onboard. There is wide underground car park. Taxis and tours are available here too.

In 2015, the Azores achieved their best season so far, when we welcomed near 142000 cruise passengers on 138 cruise calls, with Ponta Delgada leading the figures with 73 calls and 104000 passengers, 74% of the archipelago’s total.

“Portas do Mar”, Ponta Delgada’s Cruise Harbour and Touristic Complex, was chosen as the best new public project by “Turismo de Portugal”, the Portuguese public authority for Tourism. This competition is aimed at distinguishing innovation and qualification for Tourism.

Another important award was achieved in 2008 when our Cruise Terminal was distinguished as the third best “Cruise Port of the Year” by “Seatrade Insider Cruise Awards”.

TERCEIRA ISLAND

The island's Port of Angra do Heroísmo once welcomed galleons laden with spices from the Orient, gold and silver from the Americas. Today, its historic streets take you back to the 16th and 17th centuries. Angra do Heroísmo was the first modern town in the Atlantic and is classified as a World Heritage Site by UNESCO due to its historical importance. Its old streets highlight the city fine architectural heritage as di its churches, palaces and museums, together with the fortress that defended the city and port from pirates. The main port of Terceira is in Praia da Vitória. It is located at the bay of

Praia da Vitória town, 20km away from Angra do Heroísmo. On the way to Angra do Heroísmo, one finds the late Gothic and Manueline church of São Sebastião (built by the first settlers) as well as manor houses, churches and various chapels which are masterpieces of popular architecture dedicated to the Holy Ghost cult. Out in the country, flat green fields in a chessboard pattern are dotted with cows and houses nestle against the blue sky. There is also a challenging golf course and two marinas.



Suggestions

Places to visit

- Algar do Carvão
- Serra do Cume Lookout
- Monte Brasil
- Biscoitos – Bathing and vineyard area
- Angra do Heroísmo's town – Classified as a Unesco World Heritage Site since 1983
- Sé Catedral
- Angra do Heroísmo Museum

Things to do

- Walking trails
- Whale watching and swimming with dolphins
- Diving
- Geoturism
- Golfing
- Fishing
- Sailing
- Canoeing and kayaking
- Cycling and mountain biking
- Horse riding
- Bird watching



PORTS OF TERCEIRA ISLAND

Location (PV): 38° 42' 41" N, -27° 3' 8" W | Location (AH): 38° 42' 41" N, -27° 3' 8" W

The Port of Praia da Vitória is located on the east coast of Terceira Island. The approach to Praia da Vitória is straightforward.

The Port of Angra do Heroísmo is located on the south coast of Terceira Island. The approach to Angra do Heroísmo is straightforward.

Port Conditions

Port of Praia da Vitória

- Berthing line: 200m & 350m
- Ship length: 300m
- Depth: 10m & 12m
- Maximum Draught: 8,5m & 10,5m
- Distance to Praia da Vitória downtown: 3km
- Distance to Angra do Heroismo city: 20km
- Distance to airport: 7km

Port of Angra do Heroism

- Berthing line: 84m
- Ship length: 100m
- Depth: 8m
- Maximum draft: 6.5m
- Distance to Angra do Heroísmo downtown: 600m
- Distance to Praia da Vitória city: 20km
- Distance to airport: 20km

General Services

- Police / SEF Foreigners and Borders
- Shopping and souvenirs in the shops of the city
- Tax free refund possible through the local customs service
- Tourism Office
- Public telephones (center)
- Public Toilets
- Restaurants (center)
- Parking
- Taxis
- Parking area for buses

Ship Services

- ISPS
- Pilotage is compulsory (ch. 16)
- Mooring
- Tugs (one)
- Ship supply
- Waste, garbage and Sewage disposal
- Supply of fresh water with a cargo of 10 tons/hour



Praia da Vitória oceanic port started operating in 1990. It is located in Praia da Vitória bay ($38^{\circ}44'N$, $27^{\circ}03'W$) to the East of the Island, about 4 Km from the International Airport of Lajes. It has a pier with 500 m, deployed by two alignments almost at right angles, a 300 m long with an elevation (-12 ZH), "parallel" under the pier and the other with an elevation 200 m (-10 ZH) following the E-W direction. Although the port works as main commercial complex, it's known as well to be cruise-friendly for cruise ships and its passengers. It's great for all the shore ex activity and provides the main amenities expected of a modern and multi-purpose port.

Also in Terceira Island, the small Angra do Heroísmo city's port "Porto de Pipas" is dedicated to smaller cruise ships but provide a special closeness to Angra do Heroísmo's Unesco World Heritage.



FAIAL ISLAND

Yacht regattas and whaling-canoe races

This is an island of two colours – green and blue, from the grass-covered hills to the many shades of hydrangeas bordering the fields and roads. This idyllic picture is completed with the intense grey colour of the volcanic ash of Capelinhos Volcano.

The streets of the vibrant port town of Horta are lined with whitewashed, well-tended houses, pretty town squares, colorful gardens, bell-towers on churches housing art treasures, the dark walls of the old fortress that once protected the town against pirates and museums displaying carvings in whalebone and teeth as well as fig tree pith.

Horta's Marina attracts yachts from all over the world, being the fourth busiest for long distance sailings. Their crews enjoy the unique atmosphere

and contribute to the cosmopolitan feel of the celebrated Peter Café, a favourite with visiting seafarers and recently announced as the best sailors' bar on the planet.

Before each crew departs, tradition states they leave a painting on the marina wall for good luck.

The high point of the season is the Sea Week in August, when yacht regattas and whaling-canoe races bring a major celebration of life to the city.

The port of Horta is located in the bay. Its location offers an excellent shelter against the winds from any direction and makes it an almost compulsory stay for all yachts en-route from the Caribbean to the Mediterranean.



Suggestions

Places to visit

- Capelinhos Volcano
- Capelinhos Volcano Interpretation Center
- Caldeira
- Monte da Guia Viewpoint
- Espalamaca Viewpoint
- Horta's Marina
- Horta's Museum
- Scrimshaw Art Museum
- Peter Café Sport

Things to do

- Walking trails
- Whale watching and swimming with dolphins
- Diving
- Geotourism
- Fishing
- Sailing
- Surfing and body boarding
- Canoeing and kayaking
- Cycling and mountain biking
- Horse riding
- Paragliding



PORT OF HORTA – FAIAL ISLAND

Location: 38° 31' 44" N, -28° 37' 33" W

The Port of Horta is located on the southeast coast of Faial's Island in the Horta Bay. Horta's approach is straightforward.

Port Conditions

Cruise Terminal

- Berthing line: 270m
- Ship Length: 250m
- Depth: 8,75m
- Maximum draft: 8m
- Downtown distance: 300m
- Distance to airport: 10km

Commercial Pier

- Berthing line: 150m & 200m
- Ship Length: 180m
- Depth: 6,5m & 8m
- Maximum draft: 5,5m & 7,5m
- Downtown distance: 800m
- Distance to airport: 10km

Ship Services

- ISPS
- Pilotage is compulsory (ch. 16)
- Anchorage
- Tugs (one)
- Supply Vessel
- Waste and garbage disposal
- Sewage disposal
- Fresh water supply with a loading of 10 tons/hour



HORTA’S CRUISE TERMINAL

CRUISE TERMINAL

Horta’s Cruise Terminal was inaugurated in July 2012 as a multi-purpose complex built very near to the town center, opposite side of the current commercial port, with a dedicated quay of 260 m in length, 8,75 m in depth and a commercial zone comprising bars, handcraft gift shop, parking for 132 cars, 30 taxis, buses and other facilities. The €40M investment is dedicated to cruise ships/ferries and a dedicated tender pier for bigger ships that anchor at the bay. It also includes another small interior pier, only 100 meters long, for Transmaçor boats (operator that provides trips between Faial, Pico and São Jorge islands). The Chairman of “Portos dos Açores”, Mr. Fernando Nascimento, at the inauguration ceremony, emphasized the idea that the new terminal offers exceptional circumstances to accommodate passengers and cruise ships. On the planned redevelopment of the Horta’s maritime bay there is a project to increase more mega-yachts docking spaces also a new area for ship repair.



OCEANIA’S MARINA BIGGEST CRUISE SHIP AT HORTA’S CRUISE TERMINAL

On the 23rd of May 2016 Horta’s Cruise Terminal welcomed Marina, the biggest cruise ship to visit that port so far. The operation went smoothly and the passengers enjoyed a great day at Horta.

SANTA MARIA ISLAND

The white sand beaches flanked by beautiful terraced vineyards are a perfect escape for those looking for sunshine and relaxation. The southerly location of this island makes it the warmest of all the islands and it offers an unhurried pace of life. Surfers enjoy its beaches and point breaks, whilst divers are lured by the promise of manta rays and larger fish and mammals at the spectacular deep dive sites of Baixa do Ambrósio and Formigas Islets.



Suggestions

Places to visit

- São Lourenço's Bay
- Praia Formosa
- Anjos Chapel – Chapel where Cristovão Colombo ordered to celebrate mass on the return of his trip to America.
- Maia's Village

Things to do

- Walking trails
- Whale watching and swimming with dolphins
- Diving
- Geotourism
- Fishing
- Sailing
- Surfing and body boarding
- Canoeing and kayaking
- Cycling and mountain biking
- Bird watching
- Paragliding



PORT OF VILA DO PORTO – SANTA MARIA ISLAND

Location: 36° 56' 30" N, -25° 8' 60" W

The Port of Vila do Porto is located in the South Coast of Santa Maria Island. The approach is simple to port.

Passenger Terminal, located north of commercial pier, was reclassified in 2009 to serve the ferry vessels and cruise ships seeking the island of Santa Maria. Note that the Port of Vila do Porto is located 2 km from the town center and 3 km from Santa Maria airport, there are regular buses (every hour) from the Ferry Pier to the airport, passing through the village.

Port Conditions

Commercial Pier

- Berthing line: 132 meters;
- Ship length: 100 m
- Depth: 7 m
- Maximum Draft: 6 m
- Distance from town center: 2 km
- Distance from airport: 3 km

Ferry Pier

- Berthing line: 140 meters;
- Ship length: 100 m
- Depth: 6 m
- Maximum Draft: 5,3 m
- Distance from town center: 2 km
- Distance from airport: 3 km

Ship Services

- Pilotage is compulsory (ch. 16)
- Mooring
- Tugs (when ordered)
- Waste and garbage disposal
- Fresh water supply with a loading of 10 tons / hour

General Services

- Police / SEF Foreigners and Borders
- Shopping and souvenirs in the shops of the village
- Tax refund free service made possible by the local customs
- Rent-a-car
- Taxis



GRACIOSA ISLAND

The gentle rolling hills peppered with windmills and white-washed houses make the landscape of Graciosa appear very tranquil. But, a trip to Furna do Enxofre (the sulphur cavern), will remind you that there is more to most Azorean islands than meets the eye. Climbing down a spiral staircase deep into the volcano you enter a 328 foot tunnel that opens out into a breathtaking grotto 262 feet high.



Suggestions

Places to visit

- Caldeira da Graciosa
- Furna do Enxofre
- Termas do Carapacho
- Praia de São Mateus

Things to do

- Walking trails
- Whale watching and swimming with dolphins
- Diving
- Geotourism
- Health and well being
- Fishing
- Surfing and body boarding
- Cycling and mountain biking
- Bird watching
- Paragliding



PORT OF PRAIA DA GRACIOSA – GRACIOSA ISLAND

Location: 39° 3’ 9” N, -27° 58’ 8” W

The Port of Praia da Graciosa is located on the east coast of Terceira Island, protected by a breakwater about 450 feet long Built in a framed area between the bay and the beach islet that lies in front. Its construction was started in 1980. The approach to Port of Praia da Graciosa is simple. The probe reduced anchorage is good, located behind the pier, between this and the islet beach, with a depth of 10 to 20 meters.

Port Conditions

- Commercial Pier**
- Berthing line: 200 meters;
 - Ship length: 100 m
 - Depth: 6,5 m
 - Maximum Draft: 6 m
 - Distance from the center of the village Beach: 300 m
 - Distance to the town of Santa Cruz: 6 km
 - Distance from airport: 8 km

General Services

- Police / SEF Foreigners and Borders
- Public telephones (center)
- Public Bathrooms
- Restaurants (center)
- Parking
- Parking area for buses

Ship Services

- ISPS
- Pilotage is compulsory (ch. 16)
- Berth (see chart)
- Tugs (when ordered)
- Collection of solid waste
- Supply of fresh water, with output of 10 tons / hour



PICO ISLAND

With the largest mountain in the Azores at its heart, Pico’s landscape is a fascinating mix of lava rock and vegetation which makes for some excellent walking and biking. The topography also contributes to the wine production of the island, whose vineyards have been awarded UNESCO World Heritage Site status. Pico was the centre of the whaling industry, but now thrives as a centre for whale observation and study.



Suggestions

Places to visit

- Montanha – 2351 m of altitude, the highest elevation of the Portuguese territory
- Gruta das Torres
- Protected Landscape of Vineyard Culture Interpretation Center
- Criação Velha – Landscape of vineyards protected and classified as World Heritage by UNESCO.
- Museu do Vinho
- Museu dos Baleiros
- Lajes Village

Things to do

- Walking trails
- Whale watching and swimming with dolphins
- Diving
- Geotourism
- Fishing
- Sailing
- Surfing and body boarding
- Cycling and mountain biking
- Horse riding
- Bird watching
- Paragliding
- Windsurf
- Climbing



PORTS OF PICO ISLAND

PORT OF SÃO ROQUE – PICO ISLAND – 38° 31’ 51” N, -28° 19’ 9” W

PORT OF MADALENA – PICO ISLAND – 38° 32’ 13” N, -28° 31’ 52” W

The Port of São Roque do Pico is located on the north coast of Pico Island. The port’s approach is simple.

Port of Madalena is located on the northeast of Pico Island and intended for small vessels up to 50 meters. Ships with higher dimension must use the anchorage.

Port Conditions

Port of São Roque do Pico

- Berthing line: 160m
- Ship length: 125m
- Depth: 7,5m
- Maximum Draught: 7m
- Distance from town: 500 m
- Distance from airport: 12 km

Port of Madalena

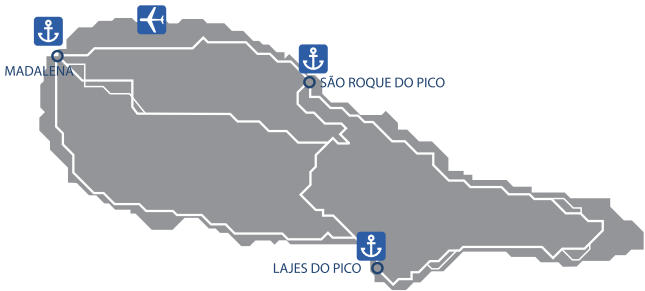
- Distance to the village: 200 m
- Distance to airport: 7 km

General Services

- Police / SEF Foreigners and Borders
- Shopping and souvenir shops in the village
- Restaurants (Village and others)
- Public Toilets
- Taxis
- Parking
- Parking area for buses

Ship Services


- ISPS
- Pilotage is compulsory (ch.16)
- Tug (when ordered)



SÃO JORGE ISLAND

A single volcano set in a magnificent mountain range provides the backbone to this pretty island. Particularly recommended for walking, much of the island can only be reached by foot. The wide range of trails snake down the mountainside on steep cliff paths taking in stunning panoramic views,

dropping to the coast where there is opportunity to explore the “fajãs”, eroded cliffs that have collapsed and been transformed into tropical fruit orchards, farmland and dairy pastures.



Suggestions

Places to visit

- Fajã dos Cubres
- Fajã do Santo Cristo
- Ponta do Topo – With its lighthouse and Islet where

there are colonies of seabirds

- Rosais
- Fábrica do Queijo

Things to do

- Walking trails
- Diving
- Geotourism
- Fishing
- Sailing
- Surfing and body boarding

- Canyoning
- Canoeing and kayaking
- Cycling and mountain biking
- Horse riding
- Bird watching
- Paragliding



PORT OF VELAS – SÃO JORGE ISLAND – 38° 40’ 43” N, -28° 12’ 12” W

The Port of Velas de São Jorge is in the south coast of São Jorge Island. The approach is straightforward.

Port Conditions

Commercial Pier

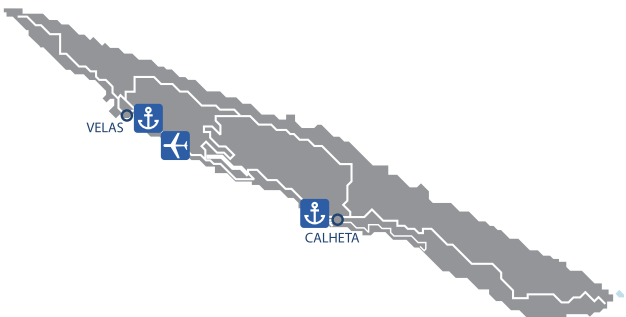
- Berthing line: 250 m
- Ship length: 220 m
- Depth: 7,5 m
- Maximum Draught: 7 m
- Distance to the village: 200 m
- Distance to airport: 5 km

Ship Services

- Police / SEF Foreigners and Borders
- Shopping and souvenirs in the village
- Restaurants (in the village)
- Public toilets
- Taxis
- Parking


General Services

- ISPS
- Pilotage is compulsory (ch.16)
- Tugs (when ordered)



FLORES ISLAND

Deep valleys, huge crater lakes, plunging waterfalls, high peaks and of course a profusion of wild flowers from which the island gets its name, have all helped Flores gain the reputation of being the most beautiful spot in the Azores. It is a nature lover's paradise and there are many opportunities for hiking around the beautiful landscape, visiting tiny white-washed villages and looking out for some of Europe's rarest birds.



Suggestions

Places to visit

- Lakes
- Cascata do Poço do Bacalhau
- Rocha dos Bordões
- Monte das Cruzes Viewpoint

Things to do

- Walking trails
- Diving
- Geotourism
- Fishing
- Surfing and body boarding
- Canyoning
- Canoeing and kayaking
- Cycling and mountain biking
- Bird watching



PORT OF LAJES – FLORES ISLAND – 39° 22' 42" N, -31° 10' 2" W

The Port of Lajes das Flores is located in the SE coast of the Flores Island. The approach is straightforward.

Port Conditions

- Commercial Pier**
- Berthing line: 224 m
 - Ship length: 150 m
 - Depth: 7,4 m
 - Maximum Draught: 7 m
 - Distance to the village: 1Km
 - Distance to Airport: 25 km

Ship Services

- Pilotage is compulsory (ch.16)
- Tugs (one by request)

General Services

- Police / SEF Foreigners and Borders- Shopping and souvenirs in the village
- Restaurants (Vila and others)
- Public Bathrooms
- Taxis
- Parking



CORVO ISLAND

45 minutes (by boat) north of Flores, Corvo is the smallest of the islands. Sitting in the shadow of a mighty volcanic crater, with just one small community living in a maze-like village, this really feels like the end of the earth. Visitors can Kayak around the most westerly point in Europe and enjoy the exceptional walking and views around Monte Gordo as part of a day trip from Flores.



Suggestions

Places to visit

- Caldeirão
- Windmills
- Vila do Corvo
- Praia da Areia

Things to do

- Walking trails
- Diving
- Geoturism
- Bird watching
- Paragliding



PORT OF CASA – CORVO ISLAND – 39° 40' 19" N, -31° 6' 37" W

The Port of Casa is located on the south coast of the Corvo Island. The approach to Port of Casa is straightforward.

Port Conditions

Commercial Pier

- Berthing Line: 80 m
- Ship length: 40 m
- Depth: 4 m
- Maximum draught: 3 m
- Distance from town: 500 m
- Distance from airport: 800 m

Ship Services

- No Pilotage
- No Tugs
- Mooring (vessels of medium and small size and only in good weather)

General Services

- Immigration Police (SEF - Foreigners and Borders)
- Restaurants (Vila and others)
- Public Bathrooms



CONTACTS

FAIAL ISLAND

Horta Airport

9900-321 Castelo Branco HRT
Phone: +351 292 943 511
Fax: +351 292 943 519
Email: horta.airport@ana.pt
<http://www.ana.pt/en-US/Aeroportos>
www.sata.pt

Hospital Horta

Estrada Príncipe Alberto do Mónaco
9900-038 Horta
Phone: +351 292 201 000
Fax: +351 292 201 194

SÃO MIGUEL ISLAND

João Paulo II Airport

9500-749 Ponta Delgada
Phone: +351 296 205 400
Fax: +351 296 286 923
Email: pontadelgada.airport@ana.pt
<http://www.ana.pt/en-US/Aeroportos>
www.sata.pt

Hospital Divino Espirito Santo

Av. D. Manuel I
9500-370 Ponta Delgada
Phone: +351 296 203 300
Fax: +351 296 203 090
Email: secretariado@hdes.pt

TERCEIRA ISLAND

Lajes International Airport

9760-251 Praia da Vitória
Phone: +351 295 545 454
Fax: +351 295 512 205
Email: acl.geral@azores.gov.pt
<http://aerogarelajes.azores.gov.pt/>
www.sata.pt

Hospital Santo Espírito de Angra do Heroísmo

Canada Barreiro
9700-856 Angra do Heroísmo
Phone: +351 295 403 200
Fax: +351 295 403 271
Email: cie@haeag.org

PORTOS DOS AÇORES, S.A. CONTACTS

Faial Island

Portos dos Açores, S. A. (Head Office)
Direção-Geral dos Portos do Triângulo e Grupo Ocidental
Av. Gago Coutinho e Sacadura Cabral, nº 7
9900-062 Horta – Azores – Portugal
Phone: +351 292 208 300
Fax: +351 292 208 315
Email: geral@portosdosacores.pt
Email: dgpto@portosdosacores.pt

São Miguel Island

Portos dos Açores, S. A. – Direção-Geral dos Portos das Ilhas de São Miguel e Santa Maria
Rua Teófilo Braga, nº 1
9500-247 Ponta Delgada – Azores – Portugal
Phone: +351 296 285 221
Fax: +351 296 283 390
Email: dgpsm@portosdosacores.pt
Web: www.portosdosacores.pt

Terceira Island

Portos dos Açores, S. A. – Direção-Geral dos Portos da Terceira e Graciosa
Zona Portuária – Cabo da Praia
9760-571 Praia da Vitória - Azores – Portugal
Phone: +351 295 540 000
Fax: +351 295 540 019

EDITION 2018

Turismo dos Açores – Azores Promotion Board
Avenida Infante D. Henrique, 33 - 1ºDrt
9500-150 Ponta Delgada - São Miguel
T. +351 296 288 082 F. +351 296 288 447
E-mail - turismoacores@visitazores.com
Website - www.visitazores.com

